








# THE VILLAGE OF ELMWOOD PLACE

## Official Zoning Map

### Legend

-  Vine St. Architectural Overlay District
-  R-1 One and Two-Family Residence
-  R-2 Multi-Family Residence
-  B-1 Office
-  B-2 Community Business
-  B-3 General Business
-  M-1 General Manufacturing

DISCLAIMER: Neither the provider nor any of the parties of the Cincinnati area geographic information system (CAGIS) make any warranty or representation, either expressed or implied, with respect to the information, its quality, performance, accuracy, or fitness for a particular purpose. As a result the information is provided "as is," and you, the recipient, are assuming the entire risk as to its quality and performance. In no event will the provider or any party of CAGIS be liable for direct, indirect, incidental, or consequential damages resulting from any defect in the information or any other part of this product, even if advised of the possibility of such damages. In particular, neither the provider nor any party of CAGIS shall have any liability for any other information, programs, or data distributed or accessed through the information system, including the cost of covering such information, programs, or data. Any flooding and flood fringe information provided on this map is for conceptual planning purposes only. For official determination of limits recipient must refer to the 1987 FEMA floodway fringe maps. Large differences can exist between actual flood prone areas and official FEMA flood fringe areas.

